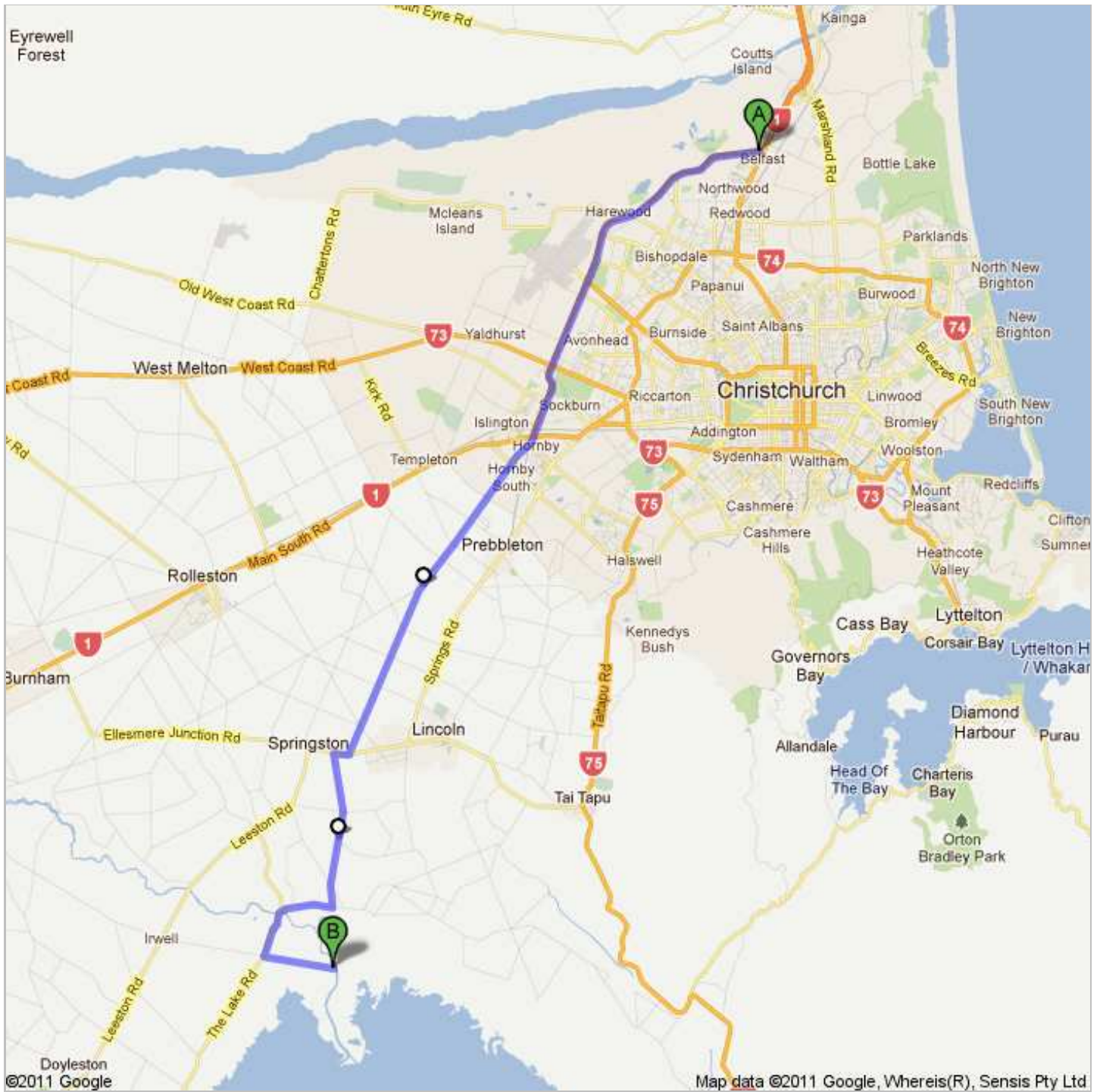




Directions to 11 Selwyn Lake Rd, Leeston 7683
40.1 km – about 59 mins




A Johns Rd


1. Head **west** on **Johns Rd/State Highway 1** toward **Swift St** go 14.5 km
Continue to follow State Highway 1 total 14.5 km
Go through 4 roundabouts
About 16 mins

2. Continue onto **Shands Rd** go 13.1 km
Go through 1 roundabout total 27.7 km
About 23 mins


 3. Slight left to stay on **Shands Rd** go 53 m
total 27.7 km

 4. Turn right onto **Ellesmere Junction Rd** go 550 m
About 1 min total 28.3 km

 5. Take the 1st left onto **Days Rd** go 5.6 km
About 10 mins total 33.9 km

 6. Turn right onto **Pannetts Rd** go 1.7 km
About 3 mins total 35.6 km

 7. Take the 1st left onto **The Lake Rd** go 2.0 km
About 2 mins total 37.6 km

 8. Take the 1st left onto **Selwyn Lake Rd** go 2.5 km
Destination will be on the right total 40.1 km
About 4 mins

B 11 Selwyn Lake Rd, Leeston 7683

These directions are for planning purposes only. You may find that construction projects, traffic, weather, or other events may cause conditions to differ from the map results, and you should plan your route accordingly. You must obey all signs or notices regarding your route.

Map data ©2011 Google, Whereis(R), Sensis Pty Ltd

Directions weren't right? Please find your route on maps.google.co.nz and click "Report a problem" at the bottom left.